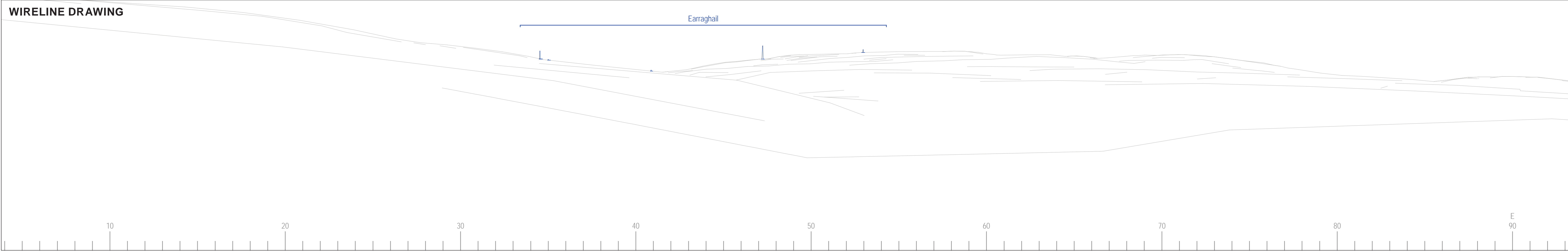




BASELINE PHOTOGRAPH

THIS IMAGE PROVIDES LANDSCAPE AND VISUAL CONTEXT ONLY



Date	January 2022	By	SB
Image Size	820 x 130mm	OA	DT
Paper Size	840 x 297mm	Rev	-
EGL-L-014G-LVIA-Visuals.indd			



Notes:
 1) This visualisation is a cylindrical projection panorama. It provides landscape and visual context only.
 2) This data has been output directly from the wireline model. It ignores screening effects of woodland and other intervening objects.
 3) All directions given as bearings relative to Grid North (BNG).
 4) Location map scale: 1:50,000

Contains Ordnance Survey data © Crown copyright and database right 2021
 © Crown copyright. All rights reserved. 2021 Licence number: 10000565

Viewpoint Information:
 Grid Reference: 185799E 658903N
 Ground Height: 83.3m AOD
 Direction of Centre of View: 3 048.80°
 Horizontal Field of View: 90°
 Vertical Field of View: 14.2°
 Principal Distance: 522mm

Photography Information:
 Camera: Canon EOS 5D MkII
 Lens: 50mm Fixed Focal Length
 Camera Height: 1.5m
 Photography Date: 10/08/2021
 Photography Time: 14:17

Layout Information:
 Layout: earraghail.wfl
 Hub Height: 102.5m
 Height to Blade Tip: 180m
 Nearest Visible Turbine: T14 @ 3350m
 Number of Sets of Tips Visible: 2
 Number of Hubs Visible: 2
 0

Wireline Key:

	Earraghail Renewable Energy Development
	Operational / Under Construction
	Consented
	Proposal (each proposal is coloured individually)
	Scoping




Earraghail Renewable Energy Development
Viewpoint 3: B8001 south west of Site
BASELINE VISUALISATION 3a



BASELINE PHOTOGRAPH

THIS IMAGE PROVIDES LANDSCAPE AND VISUAL CONTEXT ONLY

WIRELINE DRAWING



<p>Date: January 2022</p> <p>Image Size: 820 x 130mm</p> <p>Paper Size: 840 x 297mm</p> <p>EGL-L-014G-LVIA-Visuals.indd</p>	<p>By: SB</p> <p>QA: OA</p> <p>DT: DT</p> <p>Rev: -</p>		<p>Notes:</p> <ol style="list-style-type: none"> This visualisation is a cylindrical projection panorama. It provides landscape and visual context only. This data has been output directly from the wireline model. It ignores screening effects of woodland and other intervening objects. All directions given as bearings relative to Grid North (BNG). Location map scale: 1:50,000. <p><small>Contains Ordnance Survey data © Crown copyright and database right 2021 © Crown copyright. All rights reserved. 2021 Licence number: 10000566</small></p>	<p>Viewpoint Information:</p> <p>Grid Reference: 185799E 658903N</p> <p>Ground Height: 83.3m AOD</p> <p>Direction of Centre of View: 138.80°</p> <p>Horizontal Field of View: 90°</p> <p>Vertical Field of View: 14.2°</p> <p>Principal Distance: 522mm</p>	<p>Photography Information:</p> <p>Camera: Canon EOS 5D MkII</p> <p>Lens: 50mm Fixed Focal Length</p> <p>Camera Height: 1.5m</p> <p>Photography Date: 10/08/2021</p> <p>Photography Time: 14:17</p>	<p>Layout Information:</p> <p>Layout: earraghail.wfl</p> <p>Hub Height: 102.5m</p> <p>Height to Blade Tip: 180m</p> <p>Nearest Visible Turbine: T14 @ 3350m</p> <p>Number of Sets of Tips Visible: 5</p> <p>Number of Hubs Visible: 0</p>	<p>Wireline Key:</p> <ul style="list-style-type: none"> Earraghail Renewable Energy Development Operational / Under Construction Consented Proposal (each proposal is coloured individually) Scoping
---	---	--	--	--	--	--	--



Earraghail Renewable Energy Development

Viewpoint 3: B8001 south west of Site

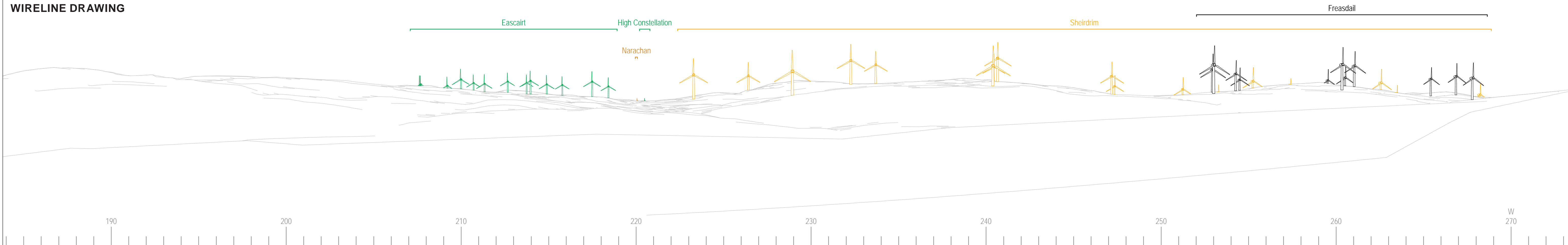
BASELINE VISUALISATION 3b



BASELINE PHOTOGRAPH

THIS IMAGE PROVIDES LANDSCAPE AND VISUAL CONTEXT ONLY

WIRELINE DRAWING



Date	January 2022	By	SB
Image Size	820 x 130mm	QA	DT
Paper Size	840 x 297mm	Rev	-
EGL-L-014G-LVIA-Visuals.indd			



Notes:
 1) This visualisation is a cylindrical projection panorama. It provides landscape and visual context only.
 2) This data has been output directly from the wireline model. It ignores screening effects of woodland and other intervening objects.
 3) All directions given as bearings relative to Grid North (BNG).
 4) Location map scale: 1:50,000

Contains Ordnance Survey data © Crown copyright and database right 2021
 © Crown copyright. All rights reserved. 2021 Licence number: 10000565

Viewpoint Information:
 Grid Reference: 185799E 658903N
 Ground Height: 83.3m AOD
 Direction of Centre of View: 3
 Horizontal Field of View: 90°
 Vertical Field of View: 14.2°
 Principal Distance: 522mm

Photography Information:
 Camera: Canon EOS 5D MkII
 Lens: 50mm Fixed Focal Length
 Camera Height: 1.5m
 Photography Date: 10/08/2021
 Photography Time: 14:17

Layout Information:
 Layout: earraghail.wfl
 Hub Height: 102.5m
 Height to Blade Tip: 180m
 Nearest Visible Turbine: T14 @ 3350m
 Number of Sets of Tips Visible: 5
 Number of Hubs Visible: 0

Wireline Key:

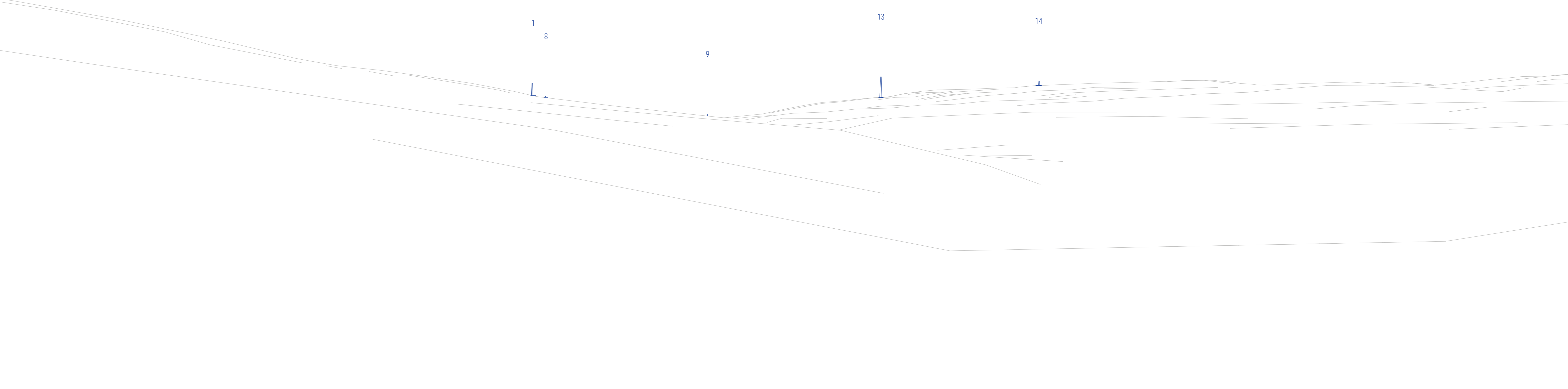
	Earraghail Renewable Energy Development
	Operational / Under Construction
	Consented
	Proposal (each proposal is coloured individually)
	Scoping



Earraghail Renewable Energy Development
Viewpoint 3: B8001 south west of Site
BASELINE VISUALISATION 3c

WIRELINER DRAWING

VIEW FLAT AT A COMFORTABLE ARM'S LENGTH



Turbine Number	1	2	3	4	5	6	7	8	9	11	12	13	14
Hub Light													
Tower Light													

- Light visible - Light screened by above ground features

Date January 2022	By SB
Image Size 820 x 260mm	OA DT
Paper Size 840 x 297mm	Rev -
EGL-L-014G-LVIA-Visuals.indd	



Notes:
 1) This visualisation is a planar projection panorama. View flat at a comfortable arm's length.
 2) This data has been output directly from the wireline model. It ignores screening effects of woodland and other intervening objects.
 3) All directions given as bearings relative to Grid North (BNG).
 4) Location map scale: 1:50,000

Contains Ordnance Survey data © Crown copyright and database right 2021
 © Crown copyright. All rights reserved. 2021 Licence number: 100020565

Viewpoint Information:
 Grid Reference: 185799E 658903N
 Ground Height: 83.3m AOD
 Direction of Centre of View: 3 043.80°
 Horizontal Field of View: 53.5°
 Vertical Field of View: 18.2°
 Principal Distance: 812.5mm

Layout Information:
 Layout: earraghail.wfl
 Hub Height: 102.5m
 Height to Blade Tip: 180m
 Nearest Visible Turbine: T14 @ 3350m
 Number of Sets of Tips Visible: 2
 Number of Hubs Visible: 2
 5
 0

Wireline Key:
 Earraghail Renewable Energy Development
 Hub Light
 Tower Light at half tower height



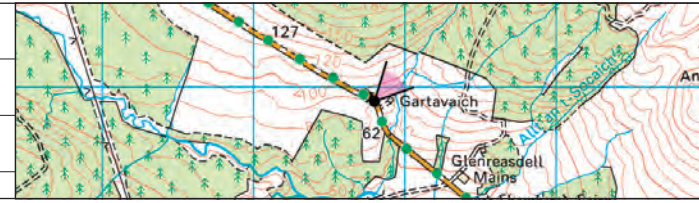
Earraghail Renewable Energy Development
Viewpoint 3: B8001 south west of Site
WIRELINER VISUALISATION 3d



PHOTOMONTAGE

VIEW FLAT AT A COMFORTABLE ARM'S LENGTH
IF VIEWING THIS IMAGE ON A SCREEN, ENLARGE TO FULL SCREEN HEIGHT

Date	By
January 2022	SB
Image Size	OA
820 x 260mm	DT
Paper Size	Rev
840 x 297mm	-
EGL-L-014G-LVIA-Visuals.indd	



Notes:
 1) This visualisation is a planar projection panorama. View flat at a comfortable arm's length.
 2) This data has been output directly from the wireline model. It ignores screening effects of woodland and other intervening objects.
 3) All directions given as bearings relative to Grid North (BNG).
 4) Location map scale: 1:50,000.

Contains Ordnance Survey data © Crown copyright and database right 2021
 © Crown copyright. All rights reserved. 2021 Licence number: 100020565

Viewpoint Information:
 Grid Reference: 185799E 658903N
 Ground Height: 83.3m AOD
 Direction of Centre of View: 043.80°
 Horizontal Field of View: 53.5°
 Vertical Field of View: 18.2°
 Principal Distance: 812.5mm

Photography Information:
 Camera: Canon EOS 5D MkII
 Lens: 50mm Fixed Focal Length
 Camera Height: 1.5m
 Photography Date: 10/08/2021
 Photography Time: 14:17

Layout Information:
 Layout: earraghail.wfl
 Hub Height: 102.5m
 Height to Blade Tip: 180m
 Nearest Visible Turbine: T14 @ 3350m
 Number of Sets of Tips Visible: 5
 Number of Hubs Visible: 0



Earraghail Renewable Energy Development
Viewpoint 3: B8001 south west of Site
PHOTOMONTAGE VISUALISATION 3e